COURSE
1

WIND
NE

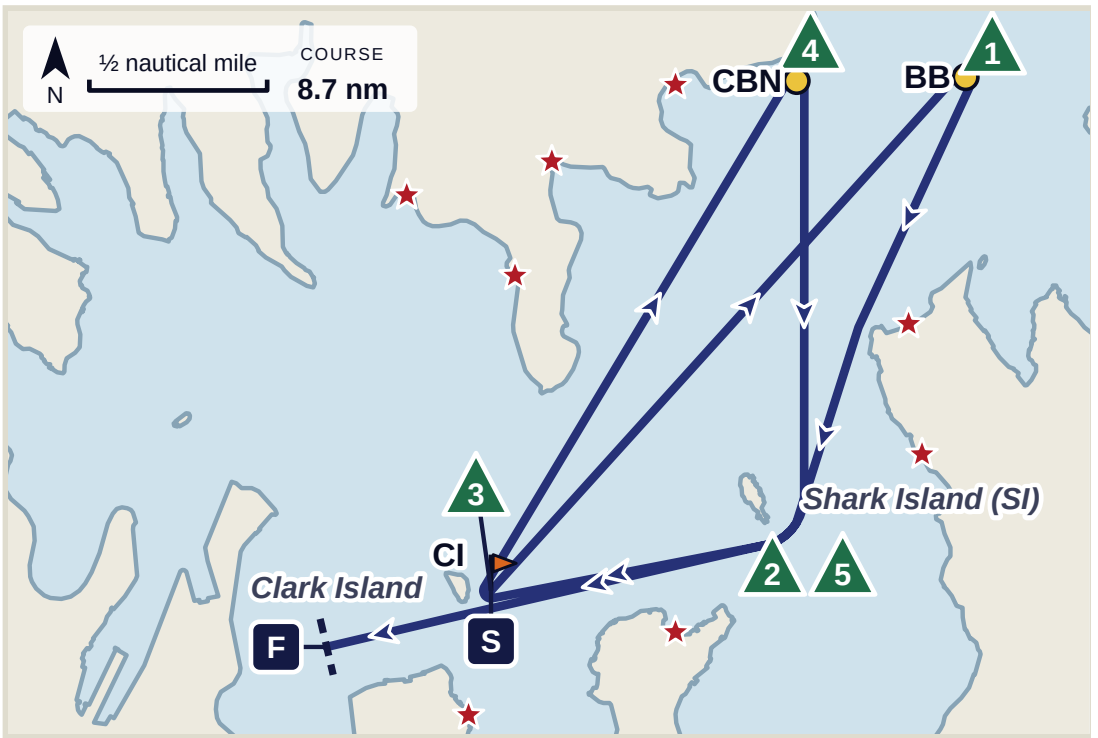

S Start at Clark Island Flag (CI)

1 Beashel Buoy (BB), to starboard

2 Shark Island (SI), to starboard

3 Clark Island Flag (CI), to starboard

4 Chowder Bay North Mark (CBN), to starboard shortened course mark

5 Shark Island (SI), to starboard

F Finish west of Clark Island (CI)

COURSE
2

WIND
E

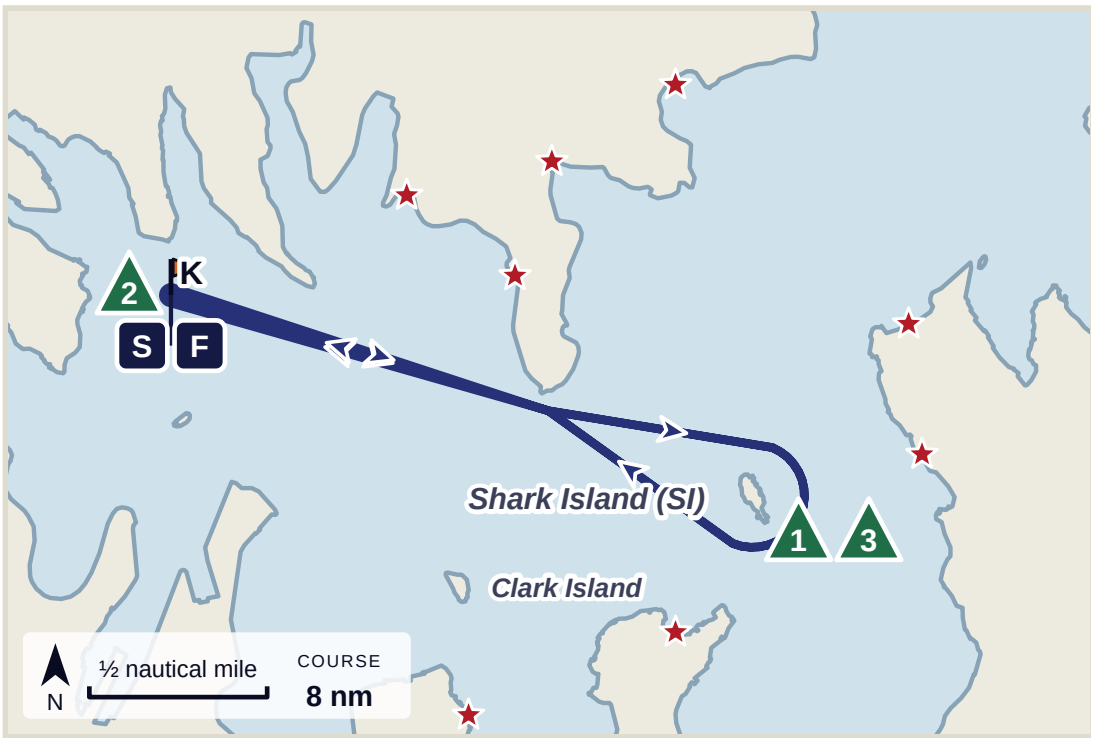

S Start at Kurraba Point Mark (K)

1 Shark Island (SI), to starboard shortened course mark

2 Kurraba Point Mark (K), to starboard

3 Shark Island (SI), to starboard

F Finish at Kurraba Point Mark (K)

COURSE
3

WIND
SE

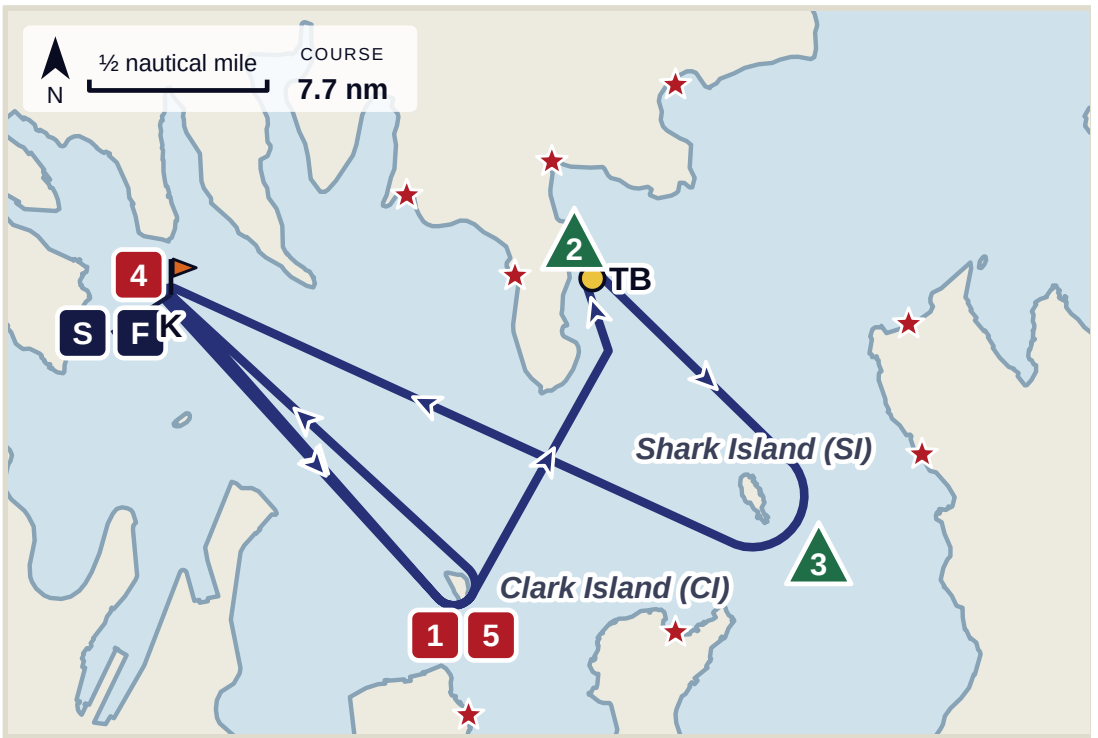

- **S** Start at Kurraba Point Mark (K)
- **1** Clark Island (CI), to port
- **2** Taylors Bay Mark (TB), to starboard
- **3** Shark Island (SI), to starboard shortened course mark
- **4** Kurraba Point Mark (K), to port
- **5** Clark Island (CI), to port
- **F** Finish at Kurraba Point Mark (K)

COURSE
4

WIND
S

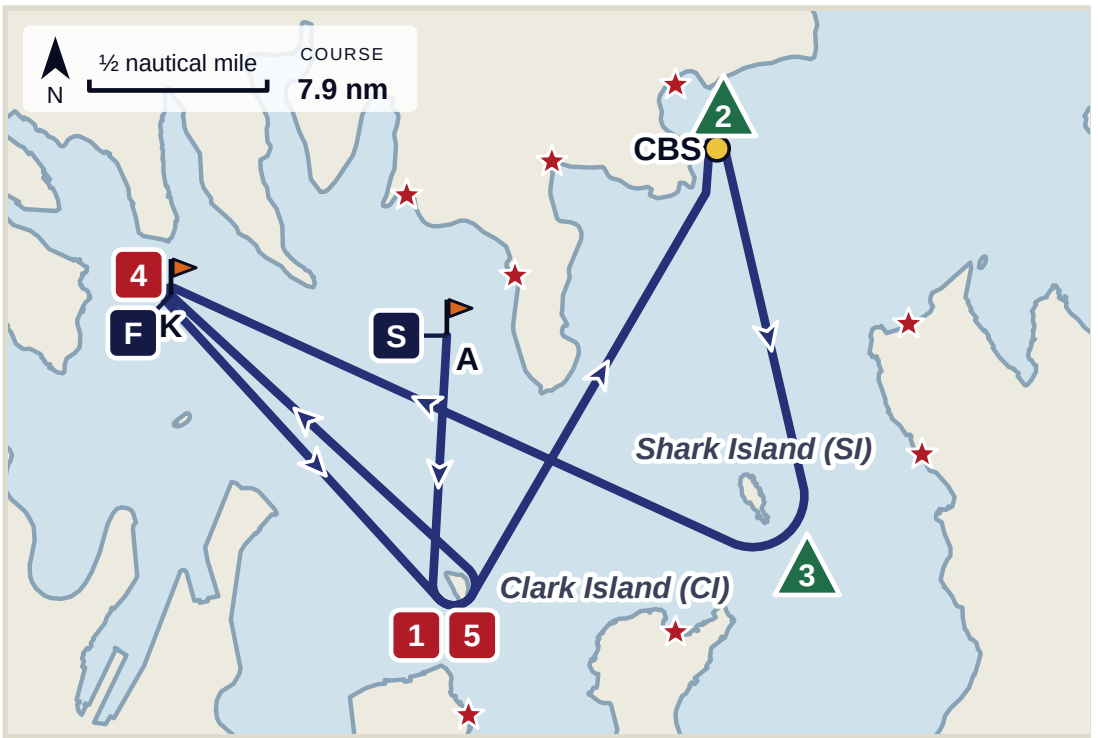

- **S** Start at Athol Bay Flag Mark (A)
- **1** Clark Island (CI), to port
- **2** Chowder Bay South Mark (CBS), to starboard
- **3** Shark Island (SI), to starboard shortened course mark
- **4** Kurraba Point Mark (K), to port
- **5** Clark Island (CI), to port
- **F** Finish at Kurraba Point Mark (K)

COURSE
5

WIND
SW W NW

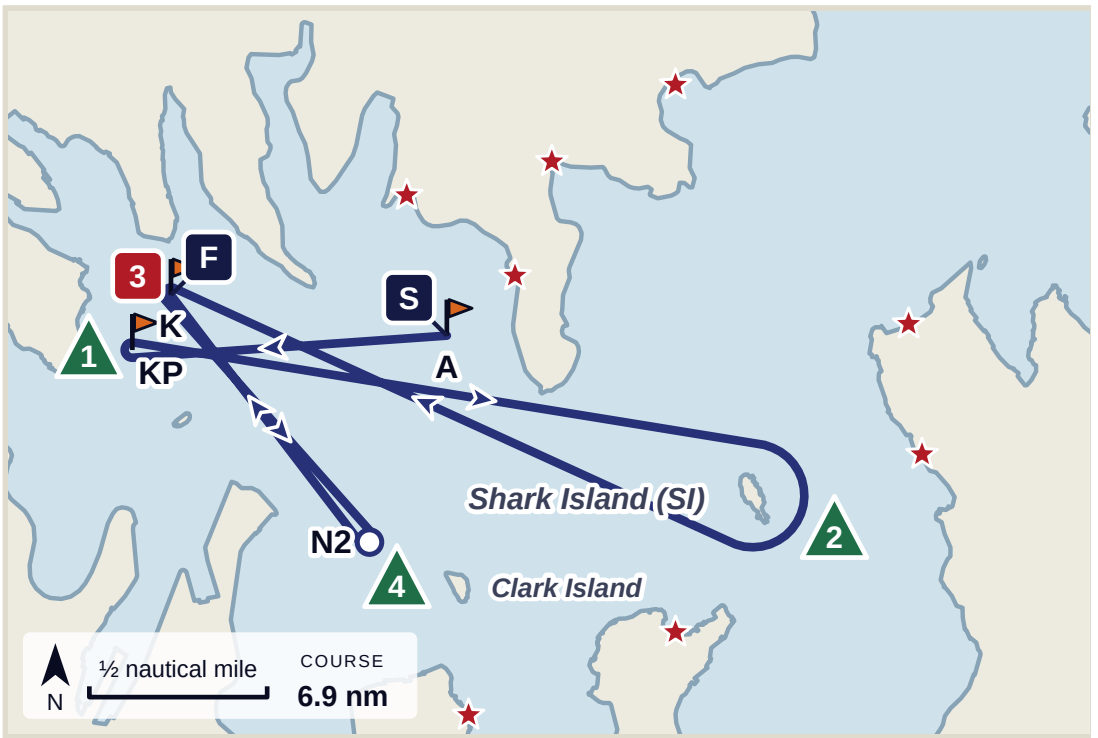

S Start at Athol Bay Flag Mark (A)

1 Kirribilli Point Mark (KP), to starboard

2 Shark Island (SI), to starboard

3 Kurraba Point Mark (K), to port

4 Naval Buoy No. 2 (N2), to starboard

F Finish at Kurraba Point Mark (K)

COURSE
6

WIND
N

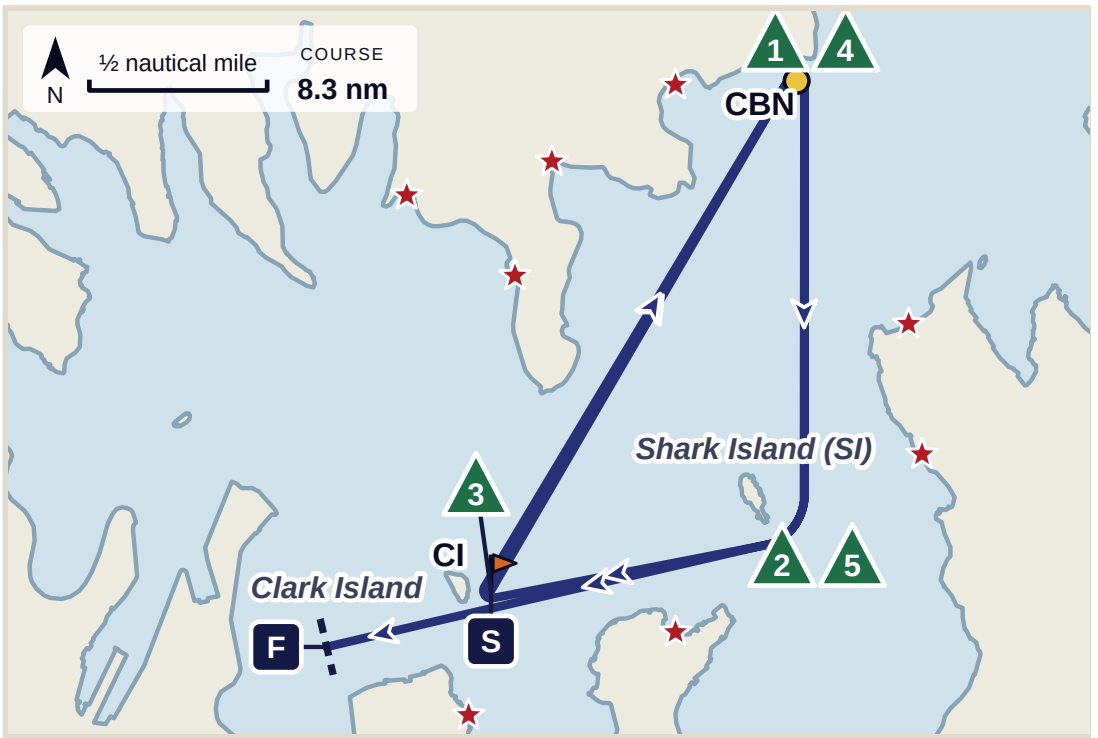

S Start at Clark Island Flag (CI)

1 Chowder Bay North Mark (CBN), to starboard

2 Shark Island (SI), to starboard

3 Clark Island Flag (CI), to starboard

4 Chowder Bay North Mark (CBN), to starboard

5 Shark Island (SI), to starboard

F Finish west of Clark Island (CI)

COURSE N



S Start line, between the orange flag on the committee boat and the BSC yellow inflatable buoy, off the clubhouse, heading east

1 Balmain Regatta mark west of Goat Island, to port

2 Balmain Regatta mark west of Cockatoo Island, to port

3 Balmain Regatta mark east of Snapper Island, to port

4 Balmain Regatta mark west of Goat Island, to port

F Finish line, on the transit of the leading marks on the BSC clubhouse, across to Cockatoo Island, crossed heading west

COURSE S



S Start line, between the orange flag on the committee boat and the BSC yellow inflatable buoy, off the clubhouse, heading west

1 Balmain Regatta mark east of Snapper Island, to starboard

2 Balmain Regatta mark west of Cockatoo Island, to starboard

3 Balmain Regatta mark west of Goat Island, to starboard

4 Balmain Regatta mark east of Snapper Island, to starboard

F Finish line, on the transit of the leading marks on the BSC clubhouse, across to Cockatoo Island, crossed heading east